




# **COTA** How to Get to Your Local Food Pantry

This document is a list of food pantries on COTA transit lines. On the second page, there is a detailed map of the COTA transit lines that stop near food pantries.

Please download the Transit app  in the Google Play Store or the Apple App Store or visit [maps.google.com](https://maps.google.com) to plan your trip. If you have any questions or concerns, please call our Customer Care (614) 228-1776.

Key:  Frequent  Standard

## **All Peoples Fresh Market**

945 Parsons Ave, Columbus OH, 43206

## **Bishop Griffin Center**

2875 E Livingston Ave, Columbus, OH 43209



## **Broad Street Presbyterian Church**

760 E Broad St., Columbus, OH 43205



## **Community Resource Center**

14 W Lakeview Ave., Columbus, OH 43202

## **Dublin Food Pantry**

81 W Bridge St., Dublin, OH 43017



## **Gladden Food Pantry**

318 S Glenwood Ave., Columbus, OH 43223



## **Heart to Heart Food Pantry**

1320 Cambridge Blvd., Columbus, OH 43212



## **Holy Family Food Pantry**

57 S Grubb St., Columbus, OH 43215

## **INPREM Resource Center and Food Pantry**

5757 Karl R., Columbus, OH 43229



## **Kroger Community Pantry**

3960 Brookham Dr., Grove City, OH 43123

 **COTA//PLUS**

## **LSS Champion Ave Food Pantry**

1460 S Champion Ave., Columbus, OH 43206

## **Neighborhood Services Inc**

1950 N Fourth St., Columbus, OH 43201



## **NNEMAP Food Pantry**

677 E 11th Ave., Columbus, OH 43211



## **Northside Food Pantry**

4664 Cleveland Ave., Columbus, OH 43231

## **St Stephens Community House**

1500 E 17th Ave., Columbus, OH 43219



## **Worthington Resource Pantry**

6700 Huntly Rd., Columbus, OH 43229



# COTA How to Get to Your Local Food Pantry

